

SILVER LAKE WATER DISTRICT
CROSS VALLEY WATER DISTRICT
AGREEMENT AS TO SERVICE LOTS BY DISTRICT
FOR THE PLAT OF THE VILLAGE AT OUTCROP CREEK

This agreement entered into this 22 day of August, 2002 between Cross Valley Water District and the Silver Lake Water District to finalize which lots will be ultimately served by Cross Valley Water District. The road alignment of the Plat of The Village at Outcrop Creek was laid out with existing topography and does not closely follow the District Boundary between Silver Lake Water District and Cross Valley Water District. Cross Valley Water District lies southèrly of the north line of the southwest one-quarter of the northeast one-quarter of Section 2, Township 27 North, Range 5 East of the Willamette Meridian which splits approximately ten lots in the Plat of The Village at Outcrop Creek. The lots to be served by Cross Valley Water District, at such time Cross Valley is able to and does serve lots within this plat in accordance with the terms of that certain interlocal agreement between the parties dated December 22, 1998, will be per attached 'Exhibit A' and described as follows: Lot 18 of Division 1 of the Plat of Outcrop Creek, Lots 1 through 34 of Division 2 of the Plat of Outcrop Creek and Lots 7 through 29 of Division 3 of the Plat of Outcrop Creek. One lot in Division 1, 34 lots in Division 2 and 23 lots in Division 3 for a total of fifty-eight (58) lots.

IN WITNESS WHEREOF, the parties hereto have executed this Agreement as of this 22nd day of August, 2002.

SILVER LAKE WATER DISTRICT

By: B. Curran

CROSS VALLEY WATER DISTRICT

By: [Signature]

Its: General Manager

Its: PRESIDENT AND COMMISSIONER

REPRESENTATIVE ACKNOWLEDGMENT

STATE OF WASHINGTON)
) ss.
COUNTY OF Snohomish)

I certify that I know or have satisfactory evidence that, Patrick Curran
is/are the person(s) who appeared before me, and said person(s) acknowledged that (he/she/they) signed this instrument, on oath stated that (he/she) was authorized to execute the instrument and acknowledged it as the General Manager of Silver Lake Water Dist to be the free and voluntary act of such party for the uses and purposes mentioned in the instrument.

Dated: August 22, 02



Mary Ann Eastman
(Signature)

Mary Ann Eastman
(print name)

NOTARY PUBLIC in and for Washington State, residing at Everett, WA


My appointment expires 7-28-03

REPRESENTATIVE ACKNOWLEDGMENT

STATE OF WASHINGTON)
) ss.
COUNTY OF SNOHOMISH)

I certify that I know or have satisfactory evidence that, DALE DEIERLING
is/are the person(s) who appeared before me, and said person(s) acknowledged that (he/she/they) signed this instrument, on oath stated that (he/she) was authorized to execute the instrument and acknowledged it as the PRESIDENT of CROSS VALLEY WATER DISTRICT to be the free and voluntary act of such party for the uses and purposes mentioned in the instrument.

Dated: AUGUST 20, 2002



Carole A. Gabrio
(Signature)

CAROLE A. GABRIO
(print name)

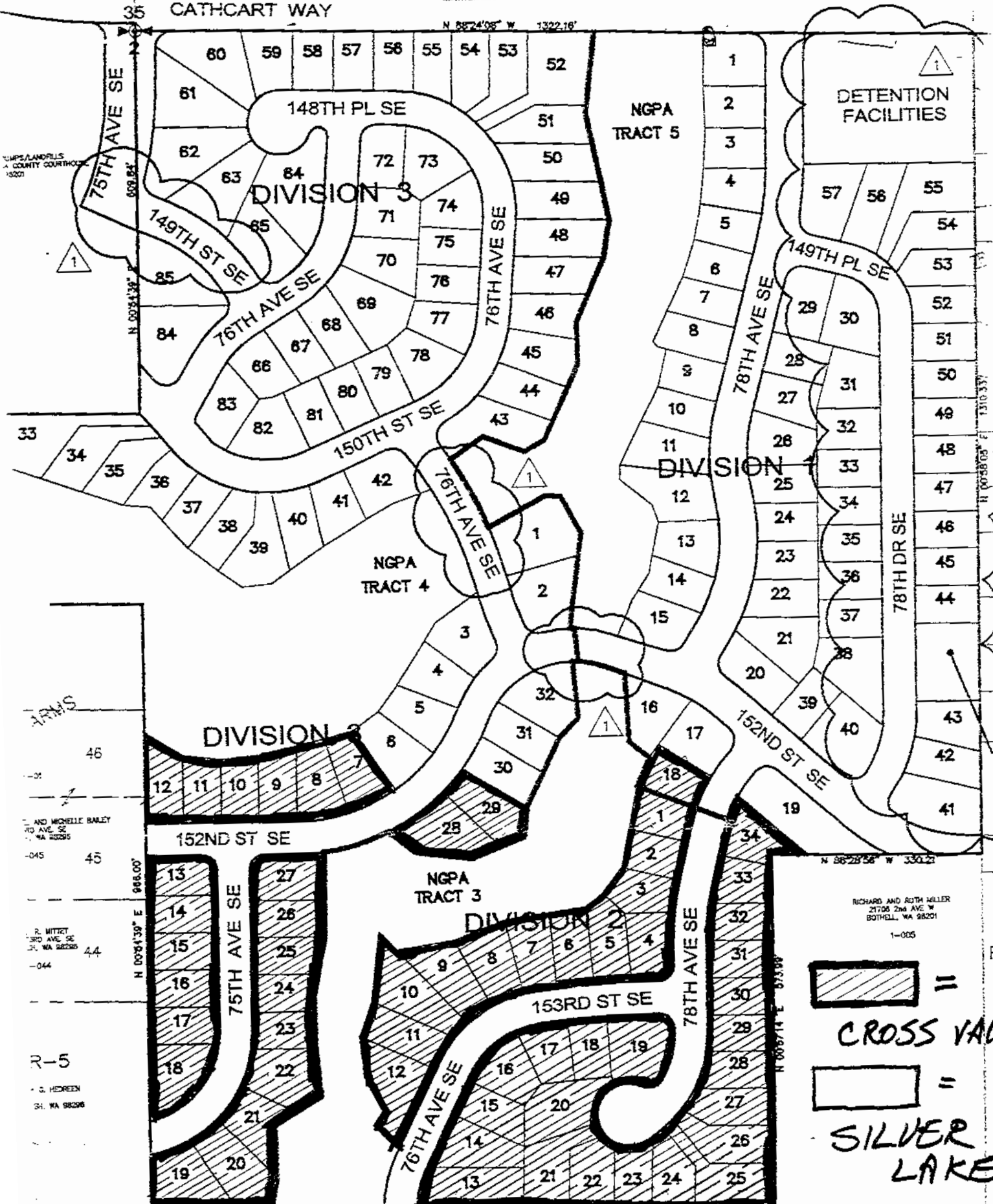
NOTARY PUBLIC in and for Washington State, residing at SNOHOMISH

My appointment expires 3-23-2003

EXHIBIT A

CATHCART WAY

N 88°24'08" W 1322.16'



WMP&LANDRILL
COUNTY COURTHOUSE
19207


ARMS


R. MITTET
330 AVE SE
WA 98295

R. MITTET
330 AVE SE
WA 98295

R-5
C. HEDREN
34 WA 98298

RICHARD AND RUTH MILLER
21706 2nd AVE W
BOTHELL, WA 98201
1-005

 =
CROSS VALLEY

 =
SILVER LAKE

N 88°10'08" W 990.26'

PLAT OF R-5 CITY FARMS

37 36 35 34 33 32 31 30 29 28 27

ANDREW C. HEDREN RICHARD L. R. TIMOTHY MONTAGUE WILFRED E. PLUNG TERESE ANNETTE DARY PENNOCK BRUCE MCCORMACK KORY WADE MILLER